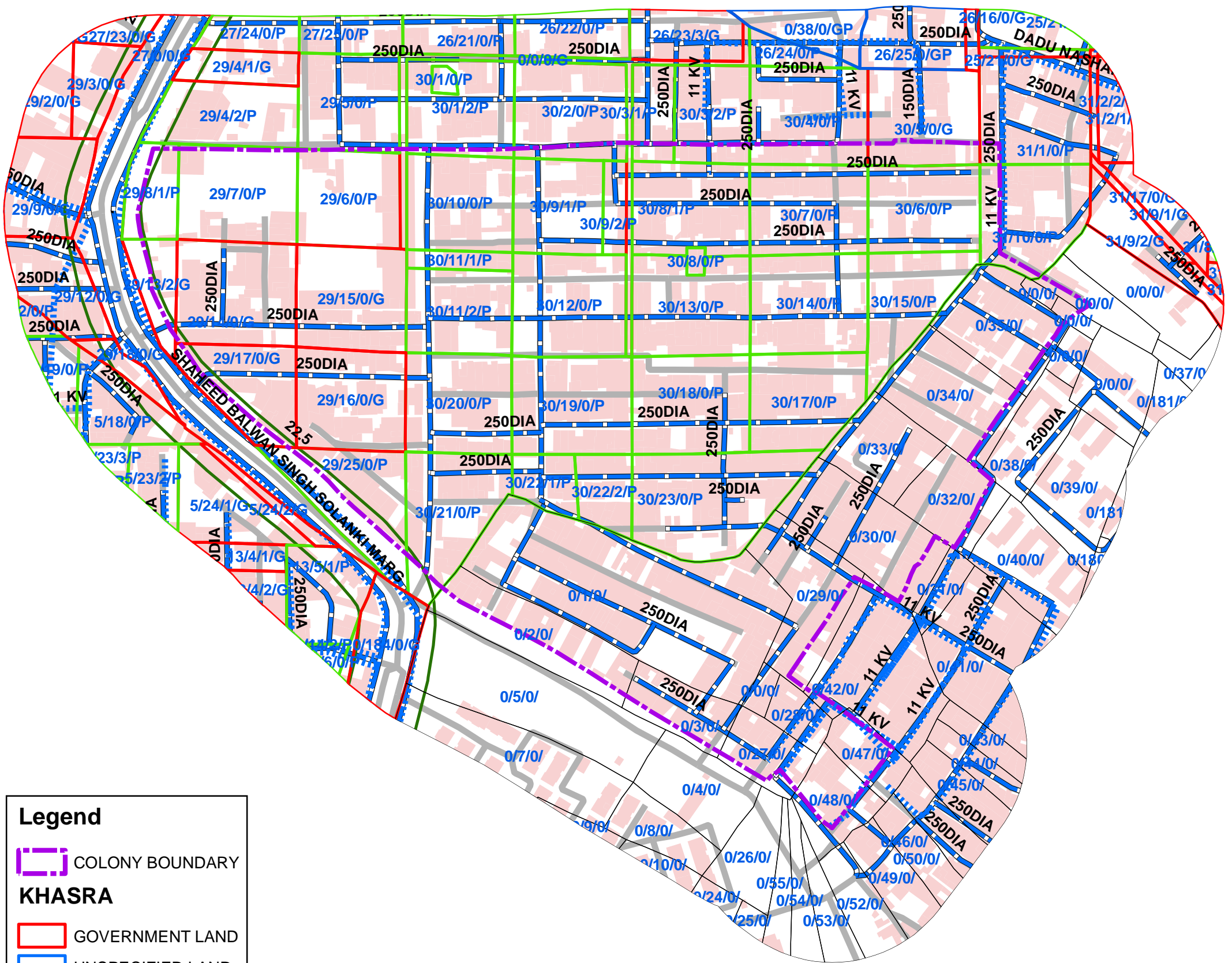





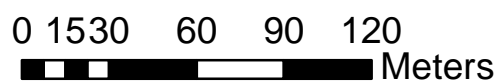
92_DASHRATH PURI,DABRI PALAM ROAD1, UNAUTHORISED COLONY



Legend

- COLONY BOUNDARY
- KHASRA**
- GOVERNMENT LAND
- UNSPECIFIED LAND
- PRIVATE LAND
- Hindrances
- PowerLineHT
- TrunkSewerLine
- ROADCENTERLINE
- Building

SCALE-1:2,600



Note:

1. Boundary of Unauthorized Colony is based on the Layout Plan Submitted by the RWA and drawn as per aerial Photography of the year 2007(Built Up) and as per existing regulations/guidelines.
2. Built Up 58% as per 2002 (Approx.)
Built Up 74% as per 2007
3. Hindrances provided by DDA available in this colony.
4. Land Status is Not Updated.
5. Land Status Yet To Be Validated By Revenue Department.
6. Hindrance Data Yet To Be Validated By DDA.