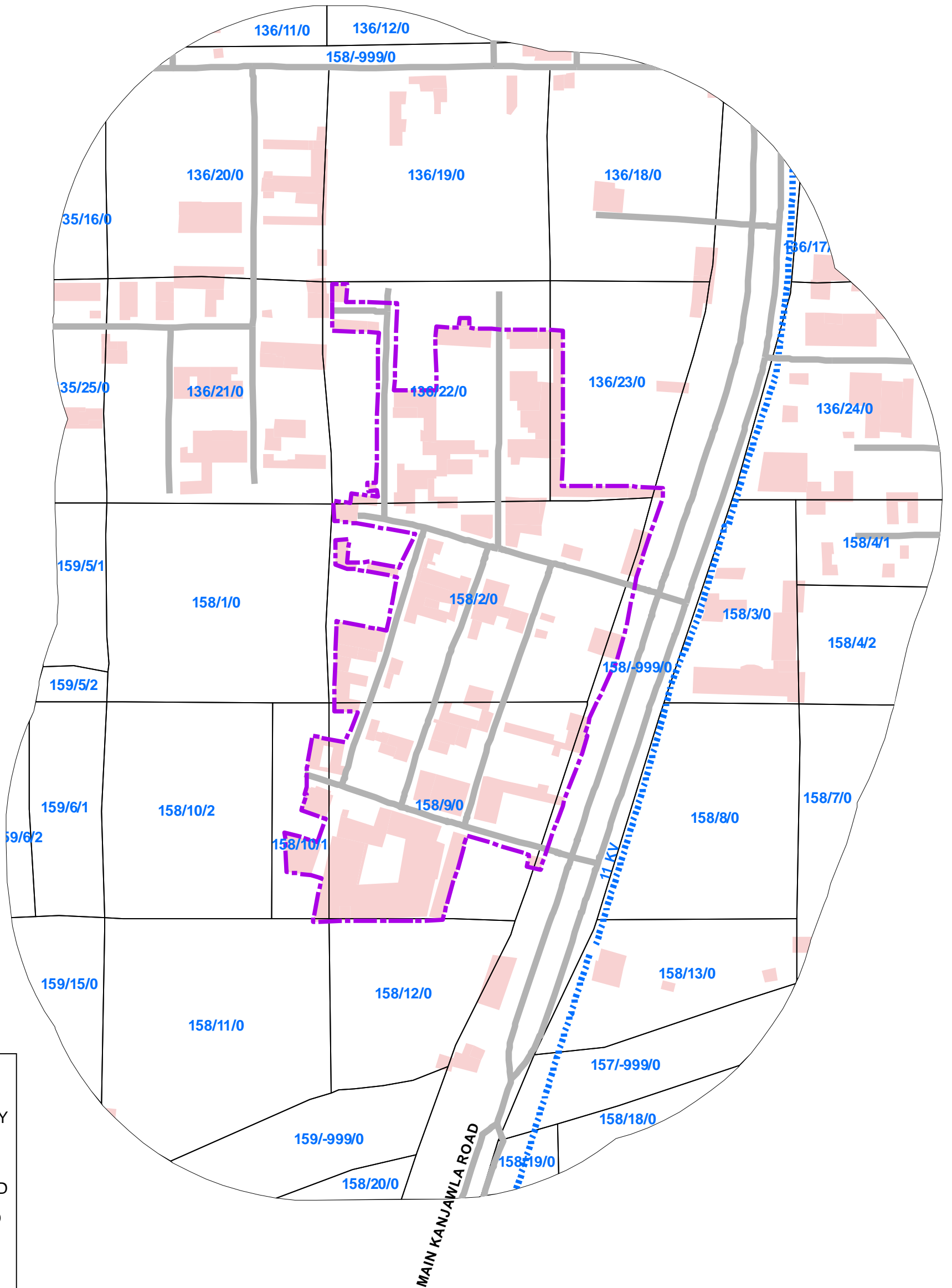






# 86\_ISHWAR COLONY EXT PHASE-1 & 2 LEFT OUT PORTION, KANJHAWALA ROAD, BAWANA, UNAUTHORISED COLONY.



### Legend

- COLONY BOUNDARY
- KHASRA**
- GOVERNMENT LAND
- UNSPECIFIED LAND
- PRIVATE LAND
- Hindrances
- PowerLineHT
- TrunkSewerLine
- ROADCENTERLINE
- Building

SCALE-1:1,200



### Note:

1. Boundary of Unauthorized Colony is based on the Layout Plan Submitted by the RWA and drawn as per aerial Photography of the year 2007(Built Up) and as per existing regulations/guidelines.
2. Built Up 40% as per 2002  
Built Up 61% as per 2007
3. Hindrances provided by DDA NOT available in this colony.
4. Land Status Yet To Be Validated By Revenue Department.
5. Hinderence Data Yet To Be Validated By DDA.
6. Land Status is not Updated.