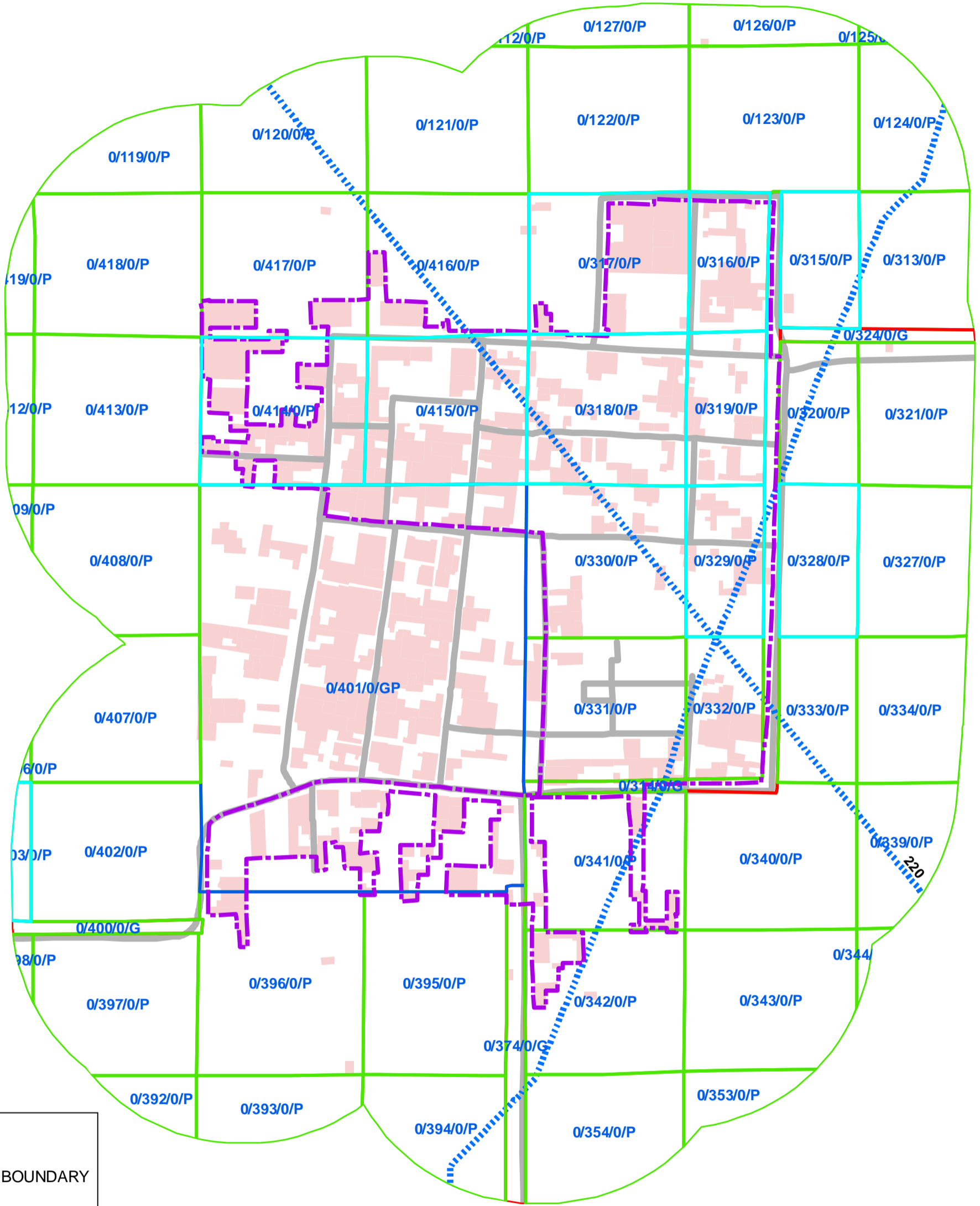



729_KUSHAK NO-1 EXTN, NARELA, UNAUTHORISED COLONY



Legend

COLONY BOUNDARY

KHASRA

GOVERNMENT LAND

UNSPECIFIED LAND

PRIVATE LAND

Hindrances


PowerLineHT

TrunkSewerLine

ROADCENTERLINE

Building

SCALE-1:1,700



Note:

1. Boundary of Unauthorized Colony is based on the Layout Plan Submitted by the RWA and drawn as per aerial Photography of the year 2007 (Built Up), excluding open areas in the periphery of the colony.
2. Built Up 20.00% as per 2002 (Approx.)
Built Up 50.00% as per 2007
3. Hindrances provided by DDA not available in this colony.
3. Hinderence Data Yet To Be Validated By DDA.
4. Land Status Yet To Be Validated By Revenue Department.