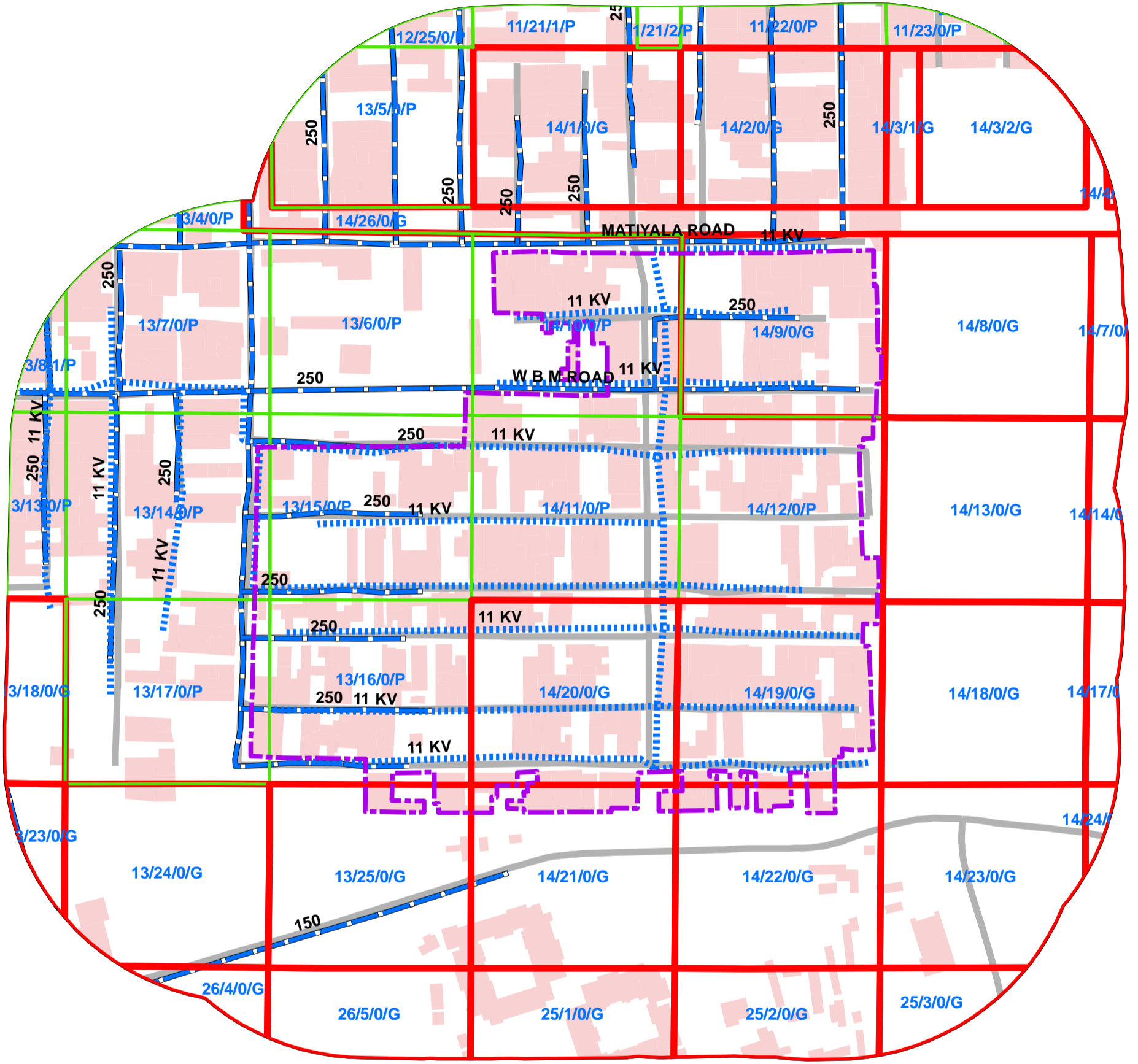





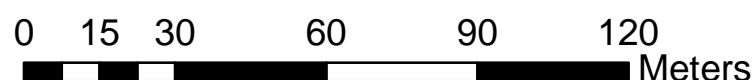
# 716\_BLOCK-D,E,F SEWAK PARK, UNAUTHORISED COLONY



**Legend**

- COLONY BOUNDARY
- KHASRA**
- GOVERNMENT LAND
- UNSPECIFIED LAND
- PRIVATE LAND
- Hindrances
- PowerLineHT
- TrunkSewerLine
- ROADCENTERLINE
- Building

SCALE-1:1,500



- Note:**
1. Boundary of Unauthorized Colony is based on the Layout Plan Submitted by the RWA and drawn as per aerial Photography of the year 2007(Built Up), excluding open areas in the periphery of the colony.
  2. Built Up 55% as per 2002 (Approx.)  
Built Up 60.27% as per 2007
  3. Hindrances provided by DDA not available in this colony.
  4. Land Status Yet To Be Validated By Revenue Department.
  5. Hindrance Data Yet To Be Validated By DDA.