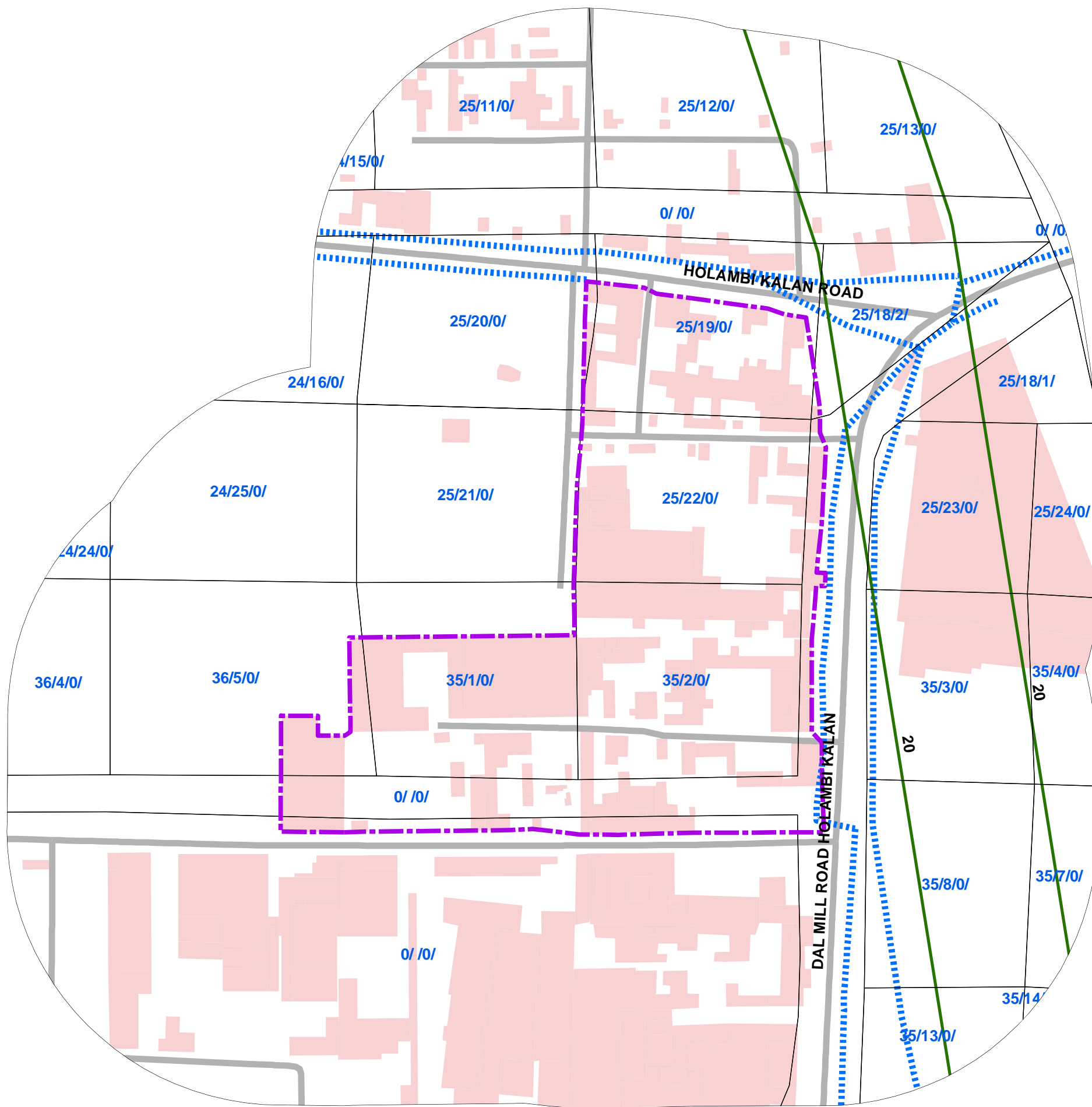





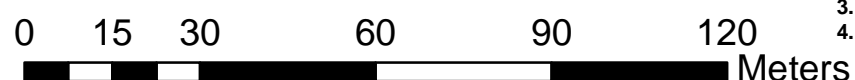
343_SAPTRISHI GARDEN COLONY HOLAMBI-KALAN, UNAUTHORISED COLONY



Legend

- COLONY BOUNDARY
- KHASRA**
- GOVERNMENT LAND
- UNSPECIFIED LAND
- PRIVATE LAND
- Hindrances
- PowerLineHT
- TrunkSewerLine
- ROADCENTERLINE
- Building

SCALE-1:1,292



- Note:**
1. Boundary of Unauthorized Colony is based on the Layout Plan Submitted by the RWA and drawn as per aerial Photography of the year 2007(Built Up) and as per existing regulations/guidelines.
 2. Built Up 46% as per 2002 (Approx.)
Built Up 55% as per 2007
 3. Hindrances provided by DDA available in this colony.
 4. Land Status is Not Updated