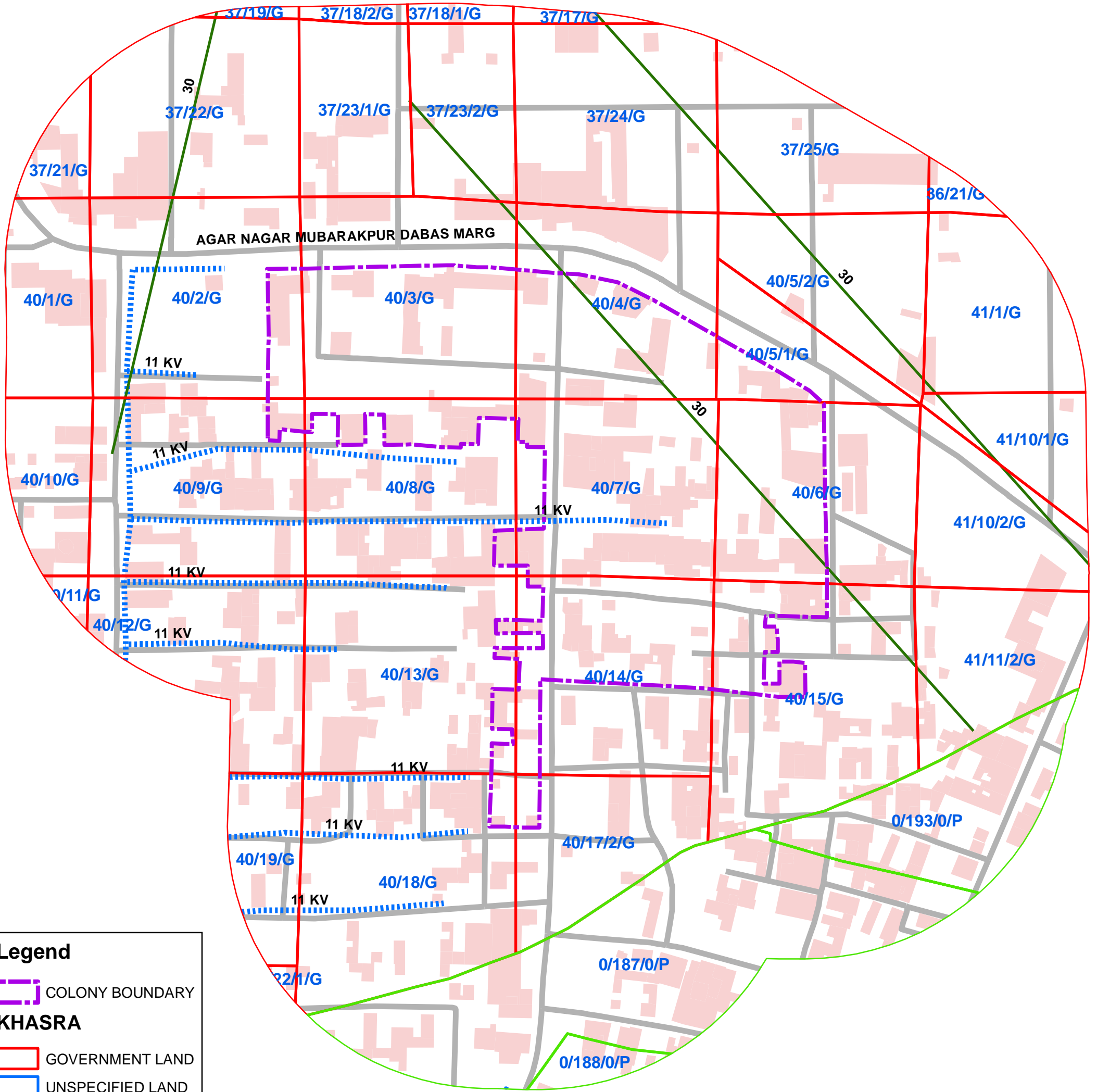





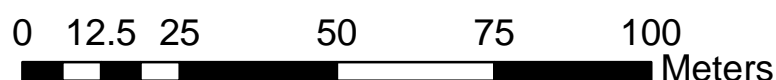
# 222\_RAGHUVIR VIHAR.DELHI,UNAUTHORISED COLONY



### Legend

- COLONY BOUNDARY
- KHASRA**
- GOVERNMENT LAND
- UNSPECIFIED LAND
- PRIVATE LAND
- Hindrances
- PowerLineHT
- TrunkSewerLine
- ROADCENTERLINE
- Building

SCALE-1:1,200



- Note:
1. Boundary of Unauthorized Colony is based on the Layout Plan Submitted by the RWA and drawn as per aerial Photography of the year 2007(Built Up) and as per existing regulations/guidelines.
  2. Built Up 30% as per 2002 (Approx.)  
Built Up 54% as per 2007
  3. Hindrances provided by DDA available in this colony.
  4. Land Status Yet To Be Validated By Revenue Department.
  5. Hinderence Data Yet To Be Validated By DDA.