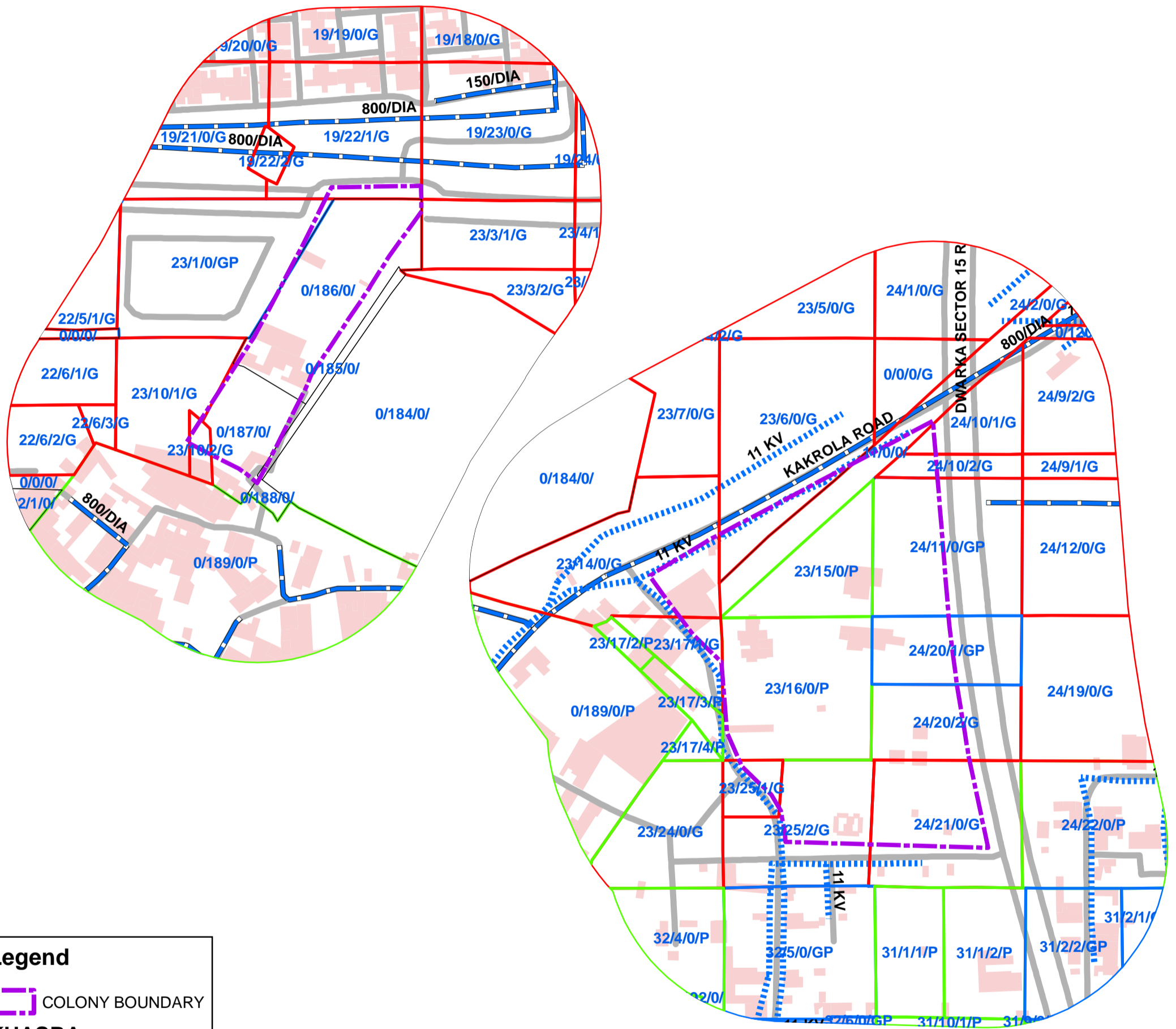






21_ELD_KAKRAULA EXT VILLAGE, NAJAFGARH, UNAUTHORISED COLONY



Legend

- COLONY BOUNDARY
- KHASRA**
- GOVERNMENT LAND
- UNSPECIFIED LAND
- PRIVATE LAND
- Hindrances
- PowerLineHT
- TrunkSewerLine
- ROADCENTERLINE
- Building

SCALE-1:1,900



Note:

1. Boundary of Unauthorized Colony is based on the Layout Plan Submitted by the RWA and drawn as per aerial Photography of the year 2007(Built Up), excluding open areas in the periphery of the colony.
2. Built Up 15.00% as per 2002 (Approx.)
Built Up 81.00% as per 2007
3. Hindrance Data Yet To Be Validated By DDA.
4. Land Status Yet To Be Validated By Revenue Department.
5. Hindrances provided by DDA Not available in this colony.
6. Land Status ipatially Not Updated.