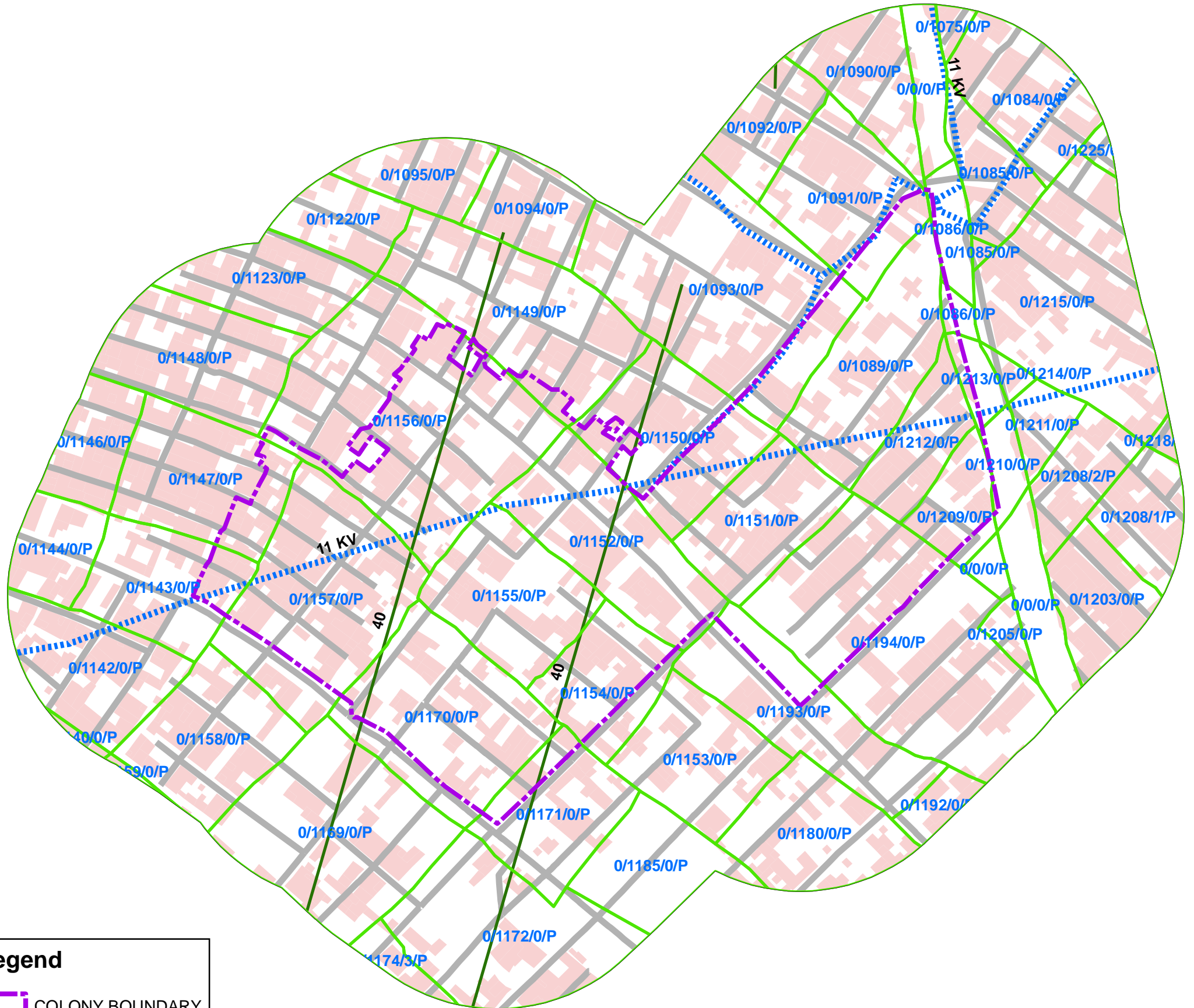






18_PREM NAGAR PART-2 V-BLOCK, NANGOLI,DELHI_41,UNAUTHORISED COLONY



Legend

- COLONY BOUNDARY
- KHASRA**
- GOVERNMENT LAND
- UNSPECIFIED LAND
- PRIVATE LAND
- Hindrances
- PowerLineHT
- TrunkSewerLine
- ROADCENTERLINE
- Building

SCALE-1:1,900



Note:

1. Boundary of Unauthorized Colony is based on the Layout Plan Submitted by the RWA and drawn as per aerial Photography of the year 2007(Built Up) and as per existing regulations/guidelines.
2. Built Up 62% as per 2002 (Approx.)
Built Up 67% as per 2007
3. Hindrances provided by DDA available in this colony.