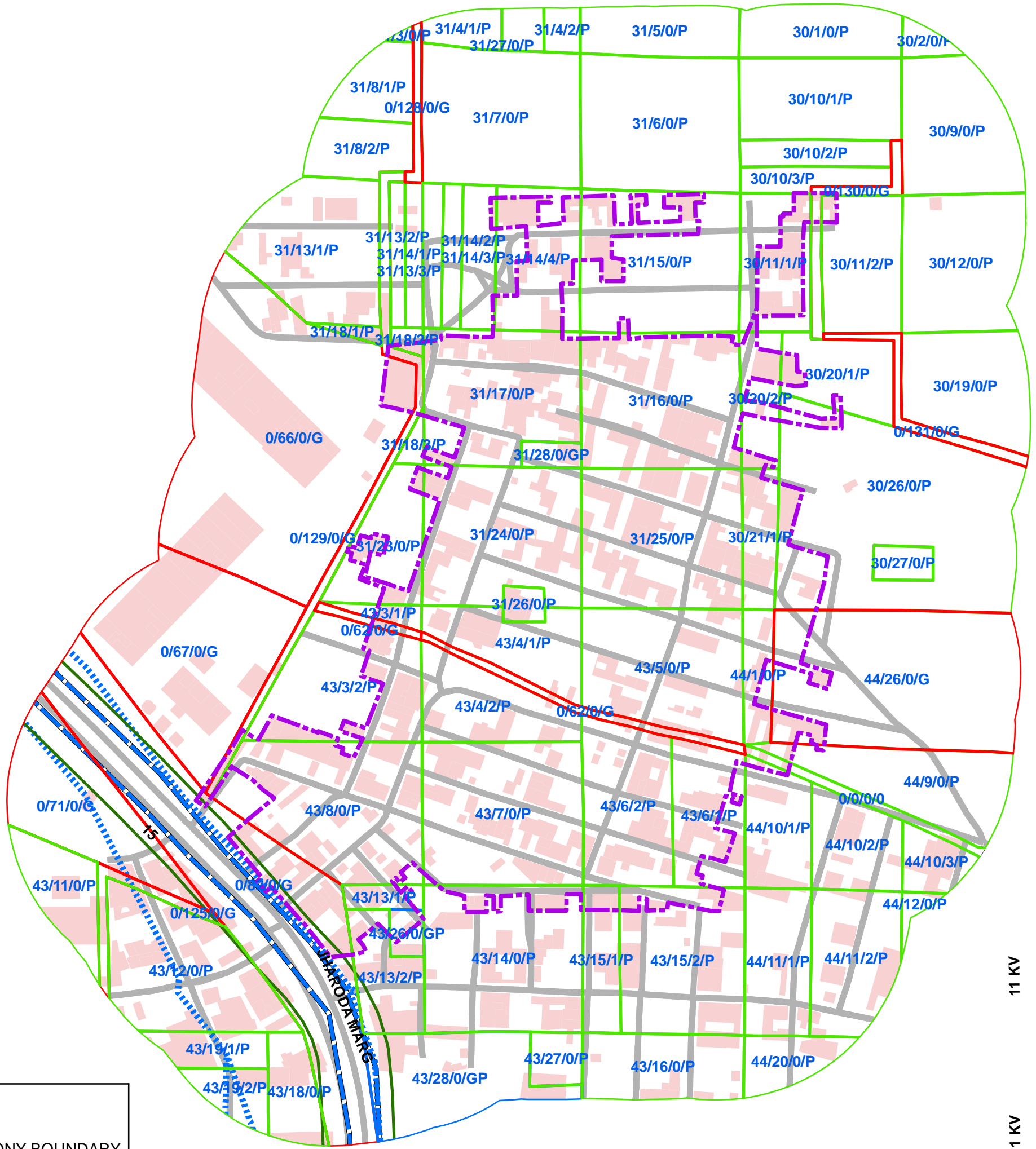






# 152 - INDIRA MARKET & AGGARWAL COLONY UNAUTHORISED COLONY



### Legend

- COLONY BOUNDARY
- KHASRA**
- GOVERNMENT LAND
- UNSPECIFIED LAND
- PRIVATE LAND
- Hindrances
- PowerLineHT
- TrunkSewerLine
- ROADCENTERLINE
- Building

SCALE-1:1,800



### Note:

1. Boundary of Unauthorized Colony is based on the Layout Plan Submitted by the RWA and drawn as per aerial Photography of the year 2007(Built Up) and as per existing regulations/guidelines.
2. Built Up 30% as per 2002 (Approx.)  
Built Up 52% as per 2007
3. Hindrances provided by DDA available in this colony.
4. Land Status Yet To Be Validated By Revenue Department.
5. Hinderence Data Yet To Be Validated By DDA.