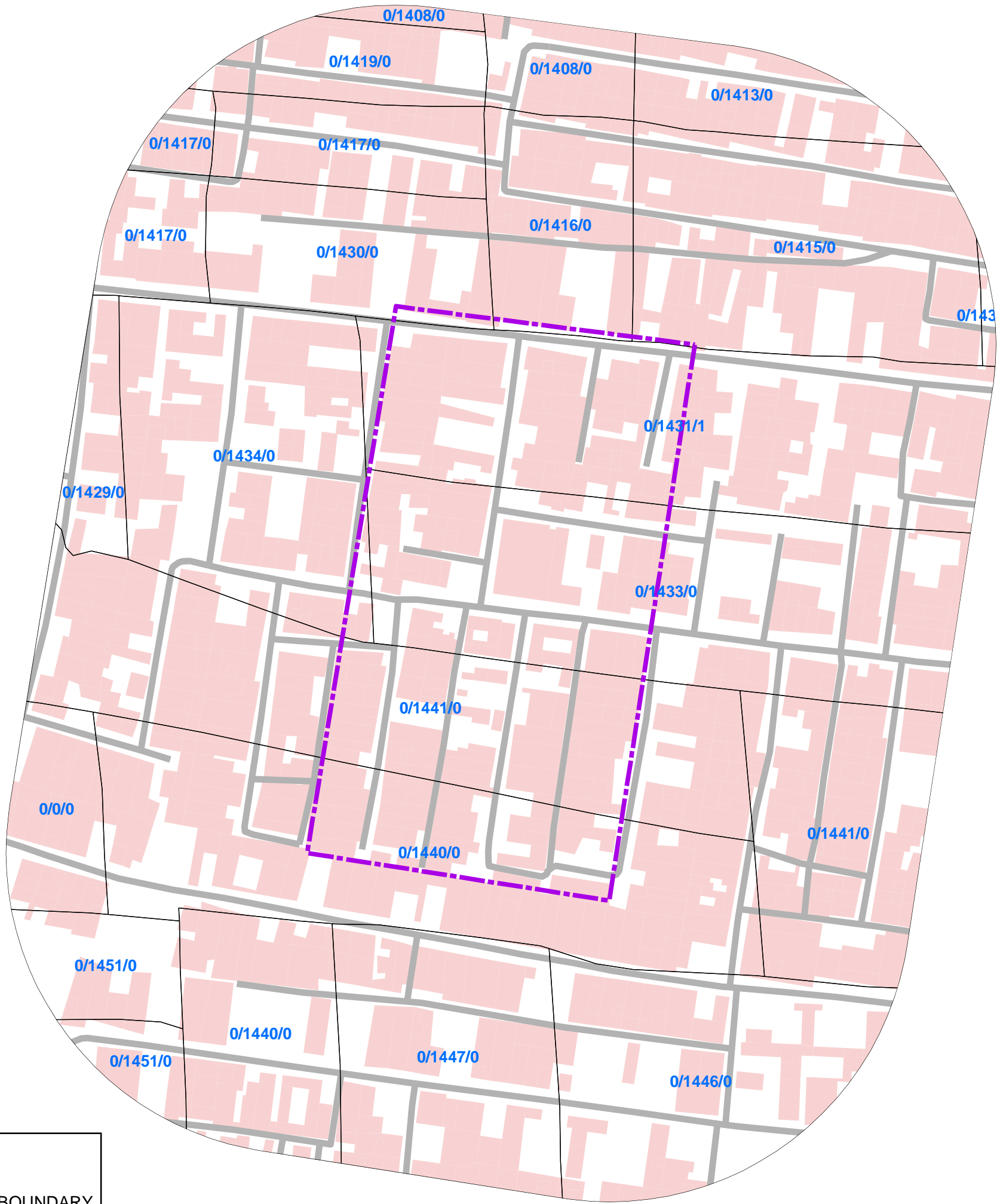






1222_SANGAM VIHAR L-1 BLOCK. DELHI, UNAUTHORISED COLONY.



Legend

- COLONY BOUNDARY
- KHASRA**
- GOVERNMENT LAND
- UNSPECIFIED LAND
- PRIVATE LAND
- Hindrances
- PowerLineHT
- TrunkSewerLine
- ROADCENTERLINE
- Building

SCALE-1:1,200



Note:

1. Boundary of Unauthorized Colony is based on the Layout Plan Submitted by the RWA and drawn as per aerial Photography of the year 2007(Built Up) and as per existing regulations/guidelines.
2. Built Up 60% as per 2002 (Approx.)
Built Up 65% as per 2007
3. Hindrances provided by DDA not available in this colony.
4. Land Status is not updated.
5. Land Status Yet To Be Validated By Revenue Department.
6. Hindrance Data Yet To Be Validated By DDA.