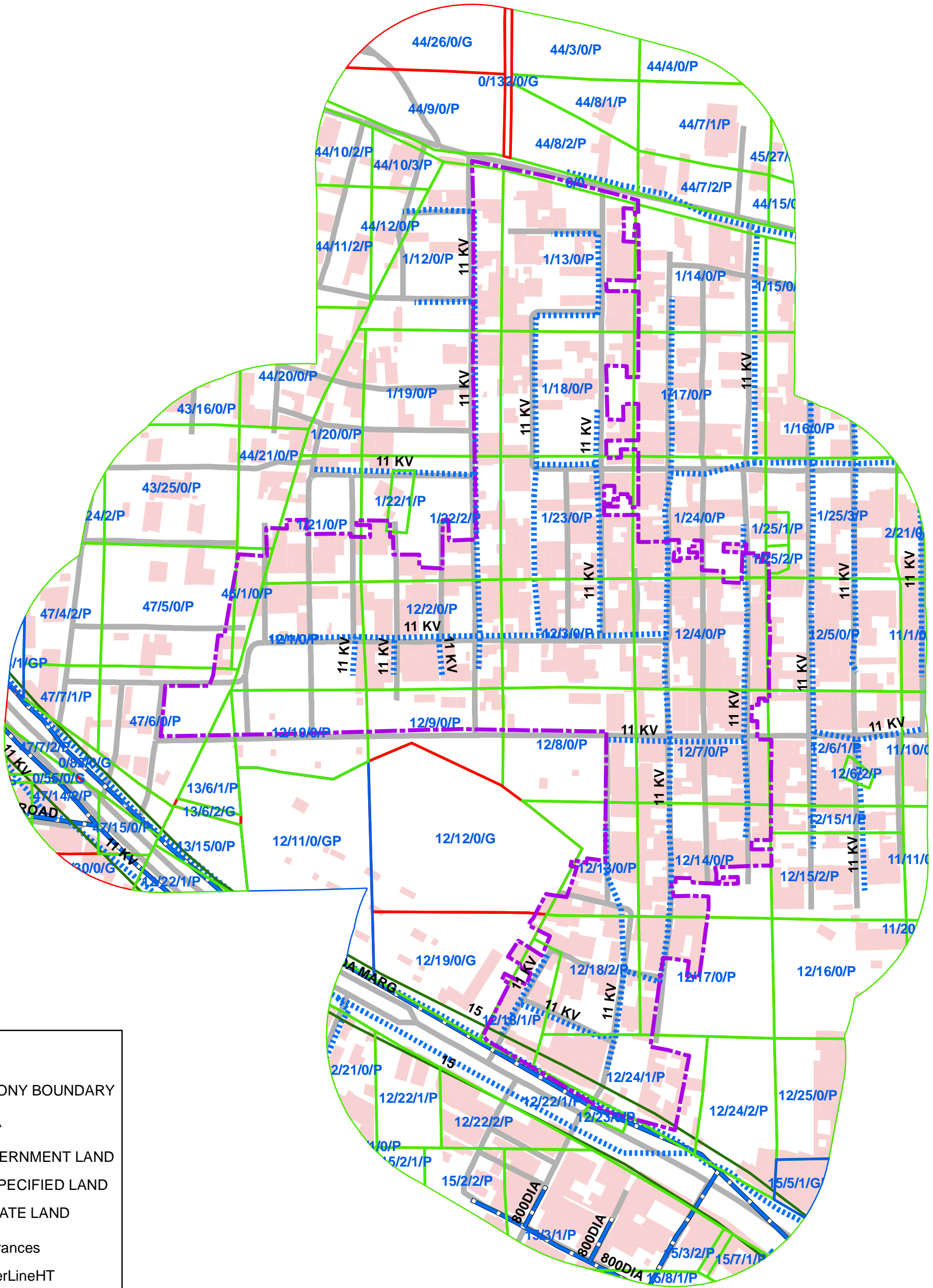















1219_LOKESH PARK HIRA PARK REVENUE ESTATE, UNAUTHORISED COLONY.



Legend

-  COLONY BOUNDARY
- KHASRA**
-  GOVERNMENT LAND
-  UNSPECIFIED LAND
-  PRIVATE LAND
-  Hindrances
-  PowerLineHT
-  TrunkSewerLine
-  ROADCENTERLINE
-  Building

SCALE-1:2,000

0510203040
 Meters

Note:

1. Boundary of Unauthorized Colony is based on the Layout Plan Submitted by the RWA and drawn as per aerial Photography of the year 2007(Built Up), excluding open areas in the periphery of the colony.
2. Built Up 45.00% as per 2002
Built Up 51.47% as per 2007
3. Hindrances provided by DDA available in this colony.
4. Land Status Yet To Be Validated By Revenue Department.
5. Hinderence Data Yet To Be Validated By DDA.